
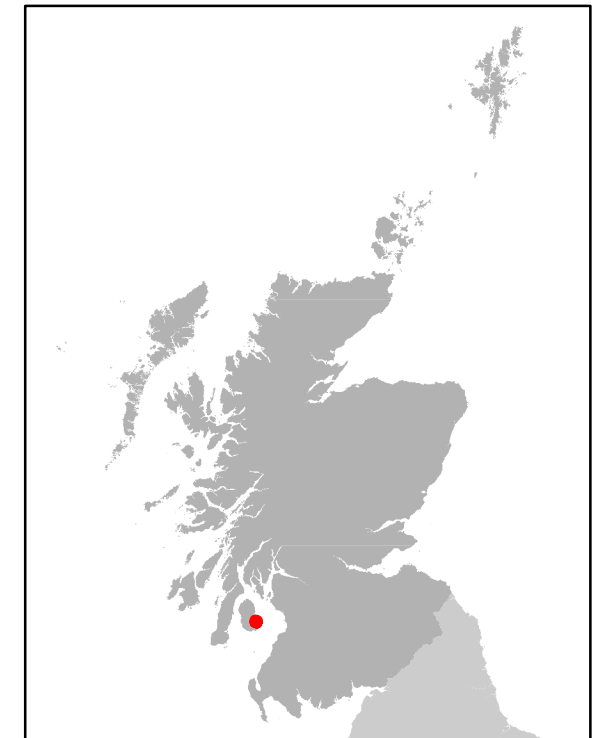


Scotland River Basin District

Map 24

Lamlash

 Area identified as a shellfish water protected area




This map identifies an area of coastal water or transitional water within the Scotland River Basin District for the purposes of the Water Environment (Shellfish Water Protected Areas: Designation) (Scotland) Order 2013. The Order designates this area of coastal water or transitional water as a shellfish water protected area for the purposes of Part 1 of the Water Environment and Water Services Act (Scotland) 2003.

Signed _____

Dated _____

A member of the staff of the Scottish Ministers

 Sources: Shellfish Waters, Scottish Government 2013
© Crown copyright and database right (2013). All rights reserved. Ordnance Survey Licence number 100024655
Scottish Government GI Science & Analysis Team
November 2013, Job: 5362ac

