marine scotland
Aquaculture Planning Policy

[redacted]
E: fishfarmreview@scotland.gsi.gov.uk

The Scottish Government

Olnafirth Sea Farm Ltd
Lower Voe
Shetland
ZE2 9PX

11 January 2013

Dear Sirs

GRANT OF PLANNING PERMISSION

The Scottish Ministers, having considered your application dated 06 November 2012, hereby grant planning permission under section 31A of the Town and Country Planning (Scotland) Act 1997 (as amended).

APPLICANT:	Olnafirth Sea Farm Ltd
APPLICATION No:	SFA/ZET/132
NAME / LOCATION OF DEVELOPMENT:	Park Gate, Olna Firth, Shetland Position : 60° 22.049'N 01°18.311'W
NATURE OF DEVELOPMENT:	12 no 110m twin-headed longlines and associated moorings. To be used for cultivation of mussels.

This is subject to the development being in accordance with the plans submitted and attached hereto as stamped and approved, and to the attached conditions.

Yours faithfully

[redacted]

Kate Smith

SFA/ZET/132: Park Gate, Olna Firth, Shetland

Site Coordinates

Co-ordinates of site centre point:

60° 22.049' N 01° 18.311' W

Co-ordinates of mooring boundaries:

60° 22.124' N 01° 18.073' W
60° 22.070' N 01° 17.887' W
60° 21.975' N 01° 17.990' W
60° 22.027' N 01° 18.176' W

Co-ordinates of planning boundary: As above

SCOTTISH GOVERNMENT
Application Ref No: SFA/ZET/132
APPROVED by Scottish Ministers
(subject to the conditions of the attached permission)
[redacted] 11/01/2013

is the Location Plan
erred to in the foregoing
ks Licence granted by
etland Islands Council to
th Robertson, Partner for
l on behalf of the firm
nafirth Sea Farms Limited.

UNITED

PLANS IN THE SH

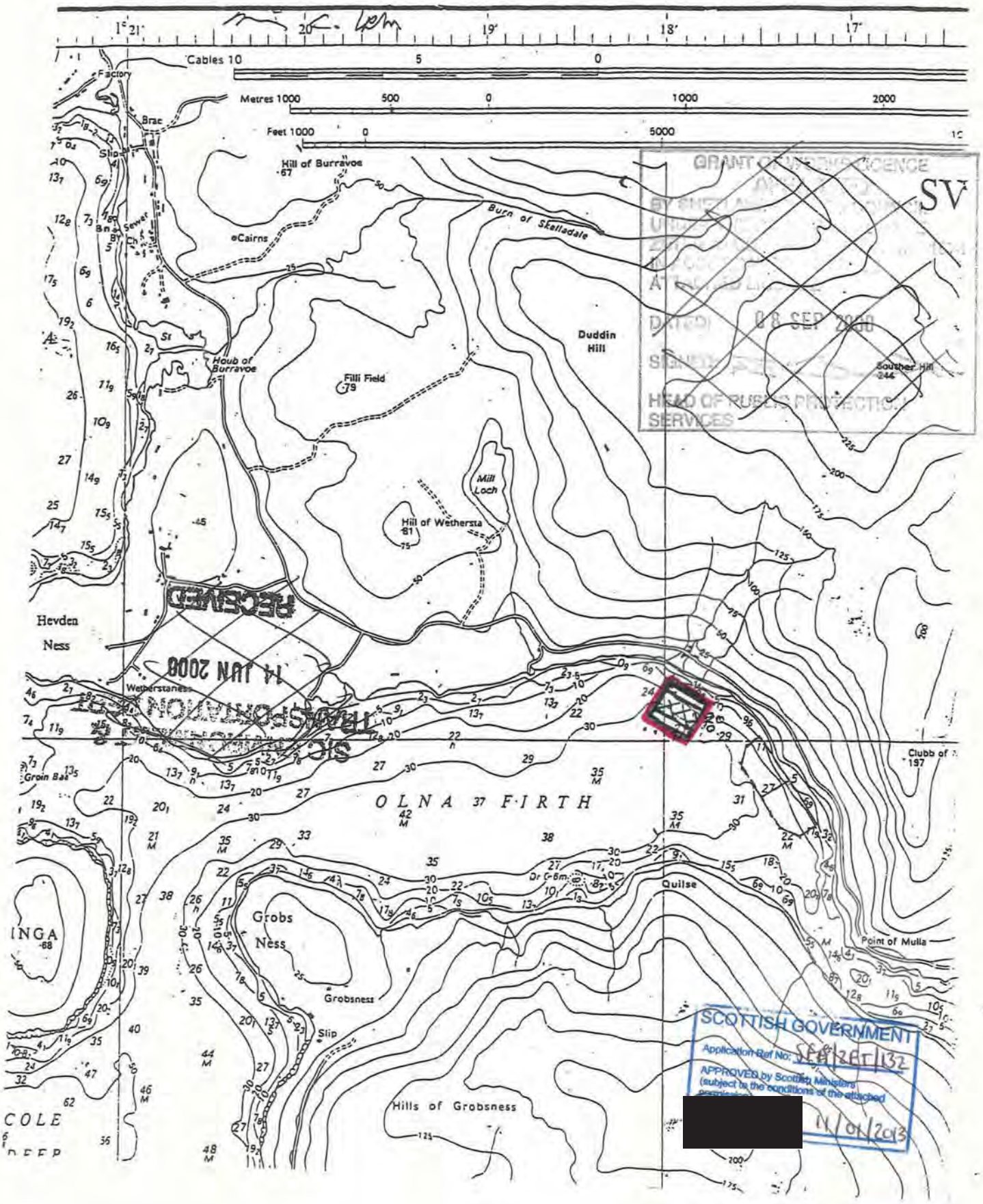

SHETLAND ISLANDS

FISH FARM PLAN

THE CROWN ESTATE

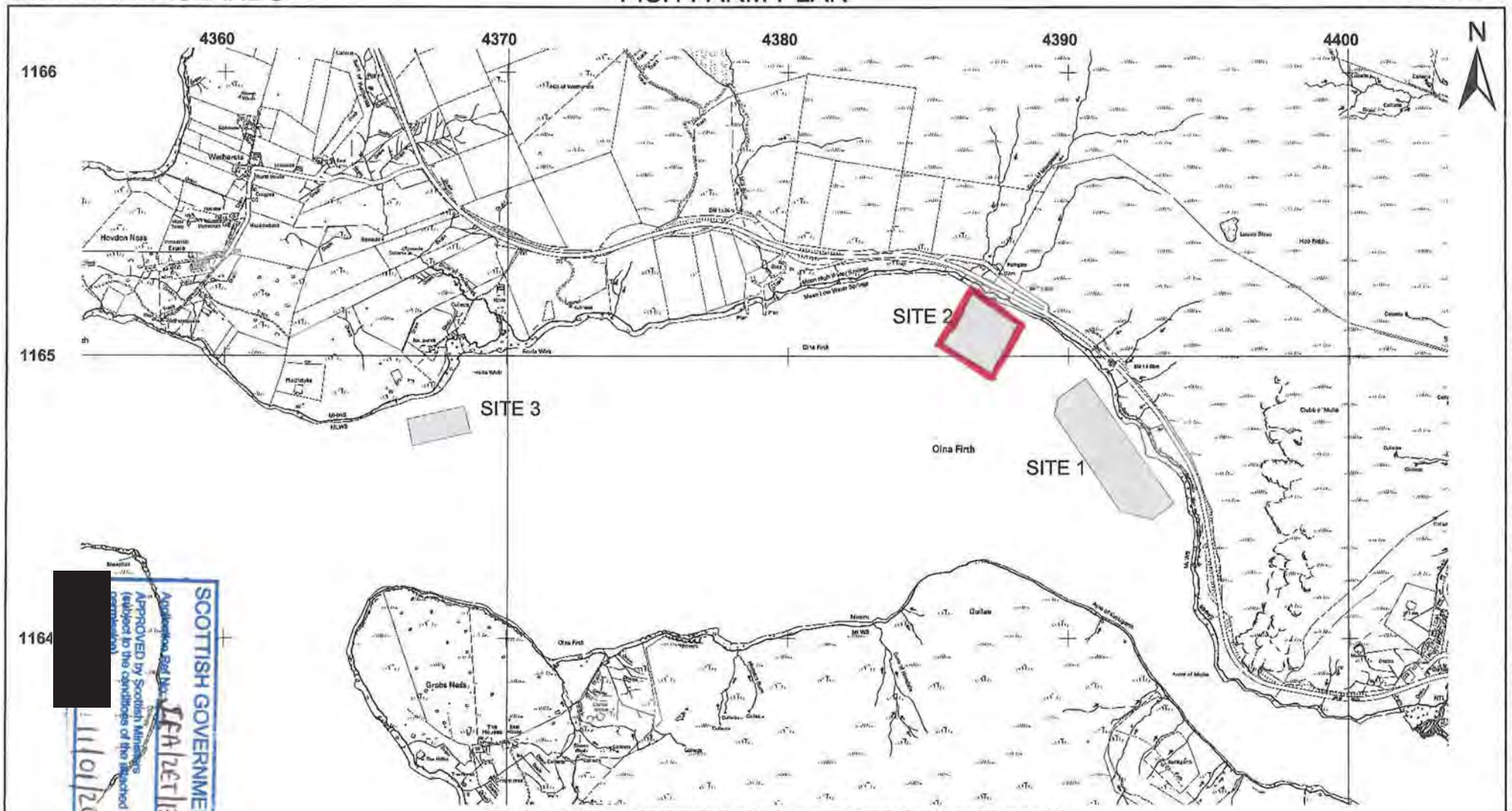

ORDNANCE SURVEY REFERENCE : HU 36

[redacted]

SCOTTISH GOVERNMENT
Application Ref No. FFA/26T/132
APPROVED by Scottish Ministers (subject to the conditions of the attached consent)
11/01/2013

THIS IS THE PLAN REFERRED TO IN THE FOREGOING LEASE DATED
21ST MARCH AND 27TH MARCH 2009

Director C. K. [illegible]

Dir/Secretary A. Robertson

Reproduced from the OS Map with the permission of Ordnance Survey on behalf of The Controller of HM Stationary Office.
© Crown Copyright. Licence Number100021142
Reproduction in whole or part is not permitted without the prior consent of The Crown Estate.

The Crown Estate
6 Bell's Brae
Edinburgh EH4 3BJ

02 DEC 2014

0 250 500 1000 Meters

SCALE = 1:20000

OLNAFIRTH SEA FARM LTD

SIC ENVIRONMENT &
TRANSPORTATION DEPT
14 JUN 2000
RECEIVED

SCOTTISH GOVERNMENT
Application Ref No: SFA/ZET/132
APPROVED by Scottish Ministers
(subject to the conditions of the attached
[redacted] 11/01/2013

GRANT OF
BY
DATE 06 SEP 2000
HEAD OF PUBLIC PROTECTION
SERVICES

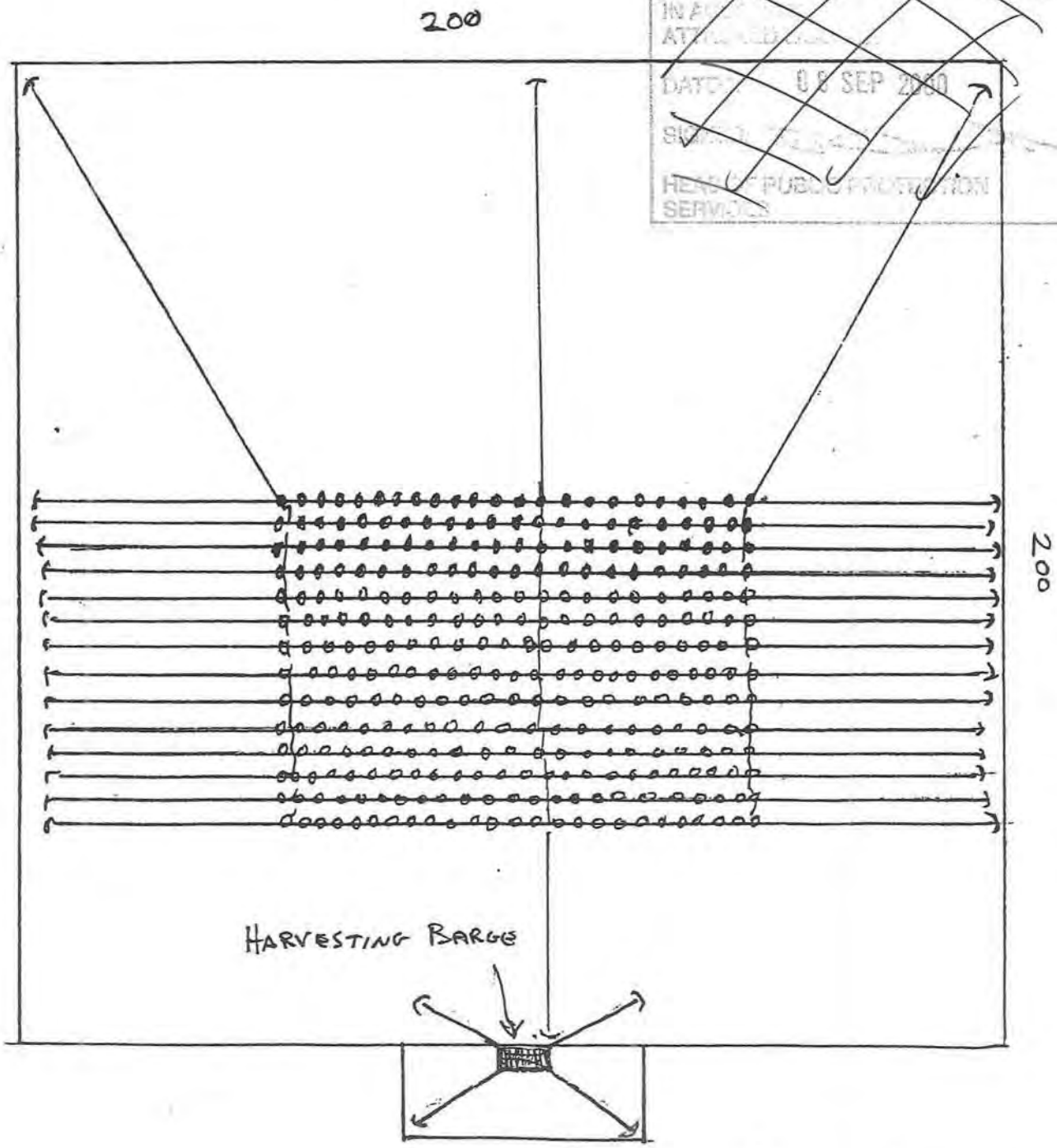

SCOTTISH GOVERNMENT PLANNING PERMISSION No SFA/ZET/132

SCHEDULE OF CONDITIONS

Condition 1

Subject to Conditions 2 and 3 the equipment shall be as set out in the application and submitted plans and the site operator shall operate the development in accordance with the provisions of the application, submitted plans and all supporting information.

Reason: To ensure that the appropriate mitigation measures, strategies and procedures detailed in the application are implemented in continuing to operate this site.

Condition 2

In the event of equipment falling into disrepair or becoming damaged, adrift, stranded, abandoned or sunk in such a manner as to cause an obstruction or danger to navigation, suck works (including lighting, buoying, raising, repairing, moving or destroying the whole or any part of that equipment) as may be needed to remove the obstruction or danger to navigation must be carried out.

Reason: In the interests of navigational safety.

Condition 3

The following navigational light shall be provided:
The most westerley corner of the site shall be marked with a yellow can shaped lightbuoy with light characteristic *Group Flash 4 Yellow every 12 seconds (FL(4) Y 12s).* The lightbuoys shall have a diameter of 1 metre at the waterline and shall be fitted with a yellow multiplication cross topmark. The visible range of the light shall be 2 nautical miles and the focal plane of the light shall be 2 metres above the waterline.

Reason: To secure safe navigation and to comply with guidelines laid down by the Northern Lighthouse Board.