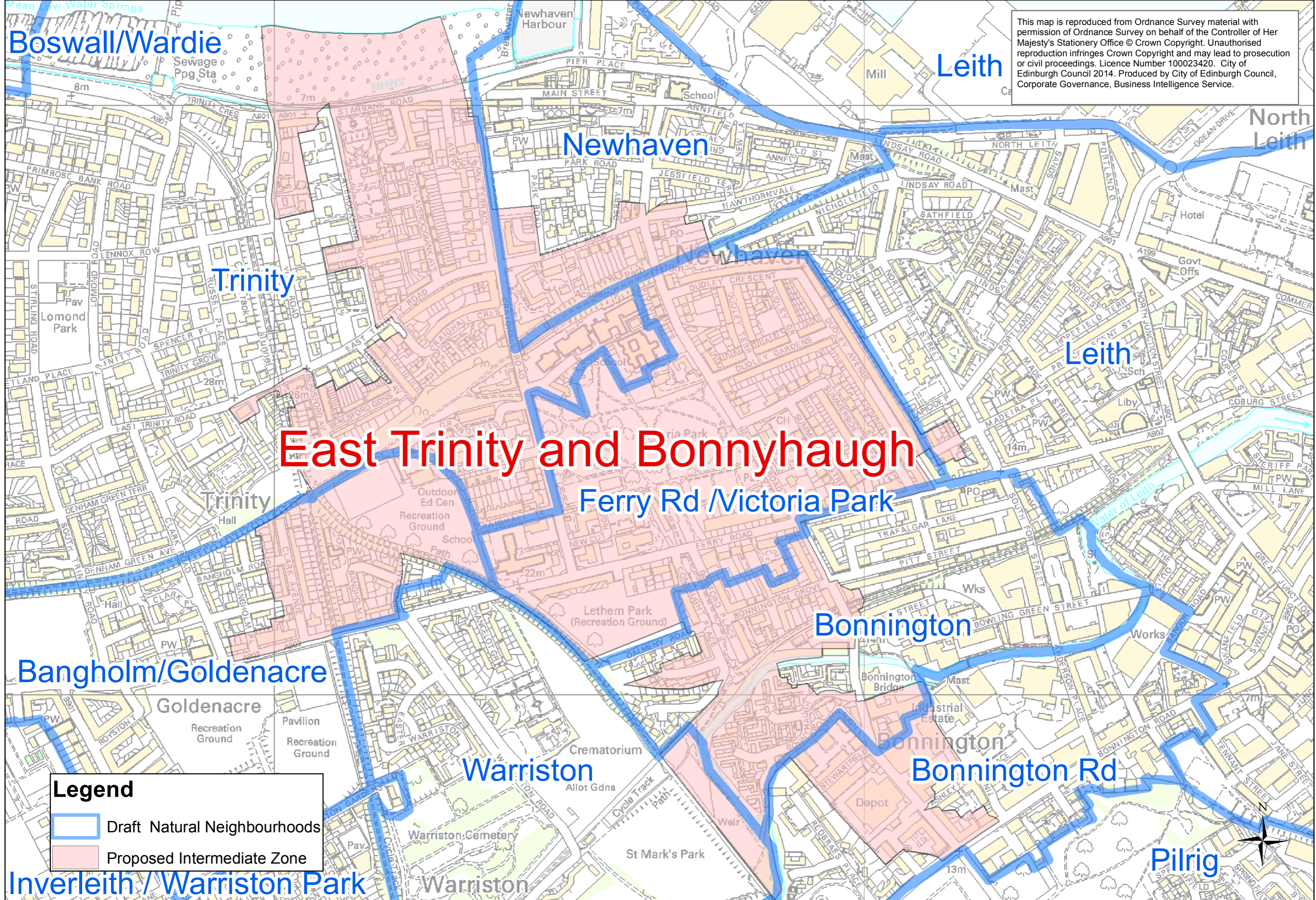


Proposed intermediate zones with the largest spread of residential properties across the draft natural neighbourhoods: East Trinity and Bonnyhaugh



This map is reproduced from Ordnance Survey material with permission of Ordnance Survey on behalf of the Controller of Her Majesty's Stationery Office © Crown Copyright. Unauthorised reproduction infringes Crown Copyright and may lead to prosecution or civil proceedings. Licence Number 100023420. City of Edinburgh Council 2014. Produced by City of Edinburgh Council, Corporate Governance, Business Intelligence Service.



**East Trinity and Bonnyhaugh**

Ferry Rd / Victoria Park

**Legend**

-  Draft Natural Neighbourhoods
-  Proposed Intermediate Zone

