

Scottish Government Consultation regarding the redraw of Data Zones North Ayrshire Council Response

1. Introduction

- 1.1 North Ayrshire Council has considered the proposals and proposes that the changes outlined in Appendices A and B are made. Some of these are minor changes to ensure that individual Census Output Areas are allocated to appropriate Data Zones and it is recommended that the Scottish Government should make these changes if possible within the criteria for creating Data Zones.
- 1.2 However others are of more significance in respect of ensuring that future statistics are based on suitable geographies, particularly North Ayrshire's Neighbourhood Planning Areas. In summary the following are changes that the Council would prioritise as needing to be made. The maps in Appendix B give more details.
- Data Zone DZ210127 (area at northern end of Whitehirst Park/Woodside) which currently sits in Intermediate Zone S02000860 (Fairlie & Rural) should be allocated to Intermediate Zone S02000856 (Kilwinning Whitehirst Park & Woodside) as it forms part of the Kilwinning built up area and the North Ayrshire Kilwinning Neighbourhood Planning Area.
 - Data Zone DZ210126 (area to north of Burns Avenue, Saltcoats) which is currently allocated to the large rural Intermediate Zone S02000860 (Fairlie & Rural) should be allocated to Intermediate Zone S02000852 (Saltcoats NE) or S02000848 (Saltcoats NW) as it forms part of the Saltcoats built up area and the North Ayrshire Three Towns Neighbourhood Planning Area.
 - Data Zone DZ210072 which currently sits in Intermediate Zone S02000847 (Stevenston NW) should be split as the western part is in Saltcoats. The 5 Census Output Areas around Mayfield Road/Auchenharvie Road should be allocated to either Intermediate Zone S02000846 (Saltcoats Central) or S02000852 (Saltcoats NE).
 - Data Zone DZ210062 (Montgomerie Park) which currently sits in Intermediate Zone S02000842 (Springside & Rural) should be allocated to Intermediate Zone S02000843 (Irvine Perceton & Lawthorn) as it forms part of the Irvine built up area.

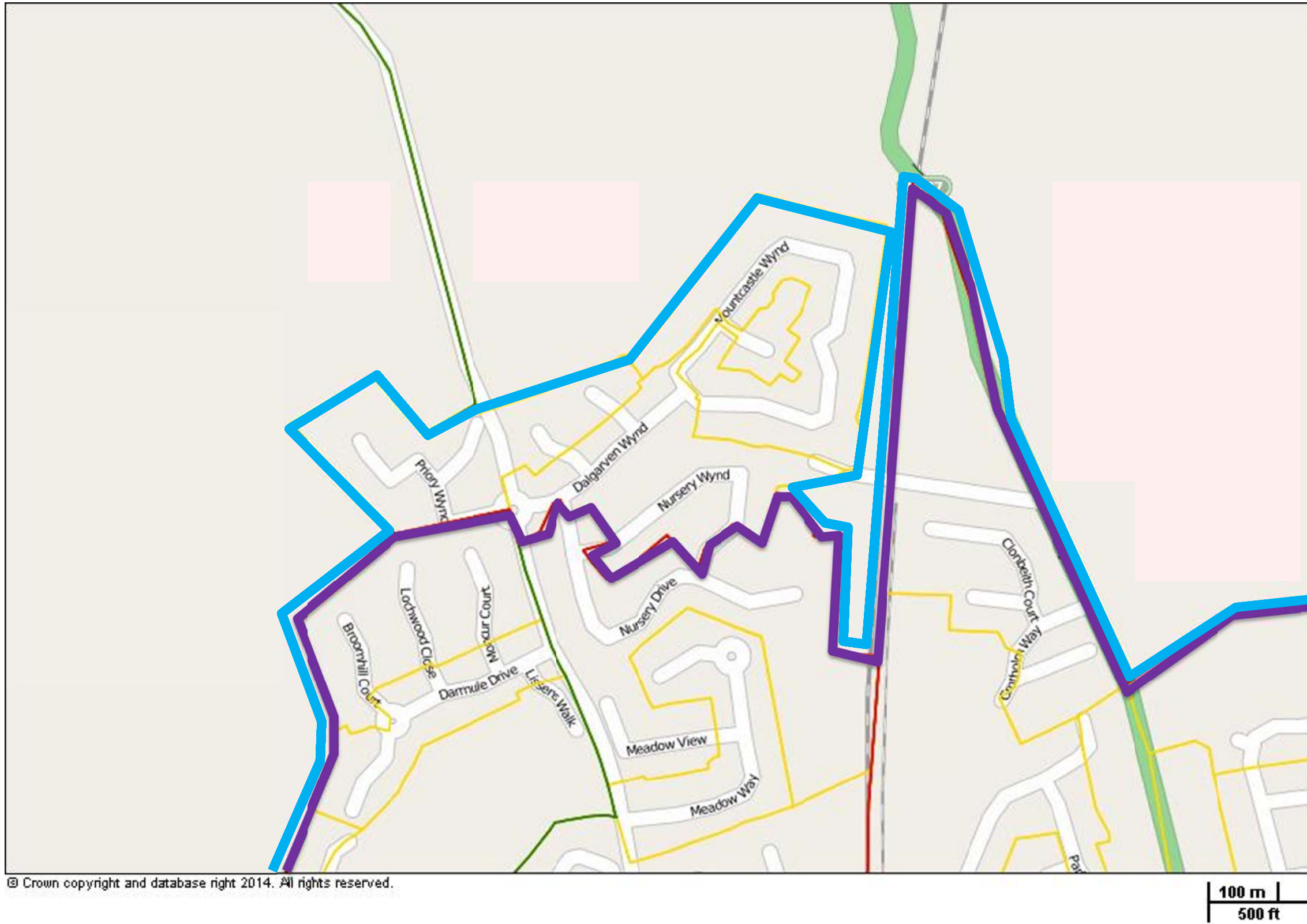
APPENDIX A

North Ayrshire Proposed amendments to draft 2011 Data Zones

OA_CODE	Original DZ2011 UID	Original IZ_CODE	Original IZ_NAME	Proposed DZ2011 UID	Proposed IZ_CODE	Proposed IZ_NAME	Reason for change
S00122912	DZ210061	S02000842	Springside and Rural	DZ210054	S02000843	Irvine Perceton and Lawthorn	OA forms part of Irvine built up area
S00121888	DZ210062	S02000842	Springside and Rural	DZ210062	S02000843	Irvine Perceton and Lawthorn	OA forms part of Irvine built up area
S00121889	DZ210062	S02000842	Springside and Rural	DZ210062	S02000843	Irvine Perceton and Lawthorn	OA forms part of Irvine built up area
S00121890	DZ210062	S02000842	Springside and Rural	DZ210062	S02000843	Irvine Perceton and Lawthorn	OA forms part of Irvine built up area
S00121891	DZ210062	S02000842	Springside and Rural	DZ210062	S02000843	Irvine Perceton and Lawthorn	OA forms part of Irvine built up area
S00122478	DZ210116	S02000842	Springside and Rural	DZ210109	S02000851	Kilwinning West and Blacklands	OA forms part of Kilwinning built up area
S00122834	DZ210056	S02000844	Stevenston Ardeer	DZ210064	S02000845	Irvine Castlepark North	OA forms part of Irvine built up area
S00122844	DZ210056	S02000844	Stevenston Ardeer	DZ210092	S02000853	Kilwinning Pennyburn	OA forms part of Kilwinning built up area
S00122302	DZ210072	S02000847	Stevenston North West	DZ210071	S02000846	Saltcoats Central	OA is in Saltcoats not Stevenston
S00122303	DZ210072	S02000847	Stevenston North West	DZ210071	S02000846	Saltcoats Central	OA is in Saltcoats not Stevenston
S00122304	DZ210072	S02000847	Stevenston North West	DZ210071	S02000846	Saltcoats Central	OA is in Saltcoats not Stevenston
S00122305	DZ210072	S02000847	Stevenston North West	DZ210071	S02000846	Saltcoats Central	OA is in Saltcoats not Stevenston
S00122306	DZ210072	S02000847	Stevenston North West	DZ210071	S02000846	Saltcoats Central	OA is in Saltcoats not Stevenston
S00122915	DZ210126	S02000860	Fairlie and Rural	DZ210100	S02000852	Saltcoats North East	OA forms part of Saltcoats built up area
S00122916	DZ210126	S02000860	Fairlie and Rural	DZ210096	S02000848	Saltcoats North West	OA forms part of Saltcoats built up area
S00122917	DZ210126	S02000860	Fairlie and Rural	DZ210096	S02000848	Saltcoats North West	OA forms part of Saltcoats built up area
S00122921	DZ210126	S02000860	Fairlie and Rural	DZ210099	S02000852	Saltcoats North East	OA forms part of Saltcoats built up area
S00122922	DZ210126	S02000860	Fairlie and Rural	DZ210100	S02000852	Saltcoats North East	OA forms part of Saltcoats built up area
S00122846	DZ210127	S02000860	Fairlie and Rural	DZ210127	S02000856	Kilwinning Whitehirst Park and Woodside	OA forms part of Kilwinning built up area
S00122847	DZ210127	S02000860	Fairlie and Rural	DZ210127	S02000856	Kilwinning Whitehirst Park and Woodside	OA forms part of Kilwinning built up area Only DZ changed, remains in Fairlie & Rural IZ
S00122848	DZ210127	S02000860	Fairlie and Rural	DZ210128	S02000860	Fairlie and Rural	
S00122850	DZ210127	S02000860	Fairlie and Rural	DZ210127	S02000856	Kilwinning Whitehirst Park and Woodside	OA forms part of Kilwinning built up area
S00122873	DZ210128	S02000860	Fairlie and Rural	DZ210122	S02000855	Ardrossan North East	OA forms part of Ardrossan built up area
S00122878	DZ210142	S02000860	Fairlie and Rural	DZ210131	S02000858	West Kilbride and Seamill	OA forms part of West Kilbride built up area
S00122792	DZ210166	S02000867	Skelmorlie and Rural	DZ210163	S02000865	Kilbirnie North	OA forms part of Kilbirnie built up area
S00122824	DZ210186	S02000867	Skelmorlie and Rural	DZ210181	S02000869	Largs North	OA forms part of Largs built up area

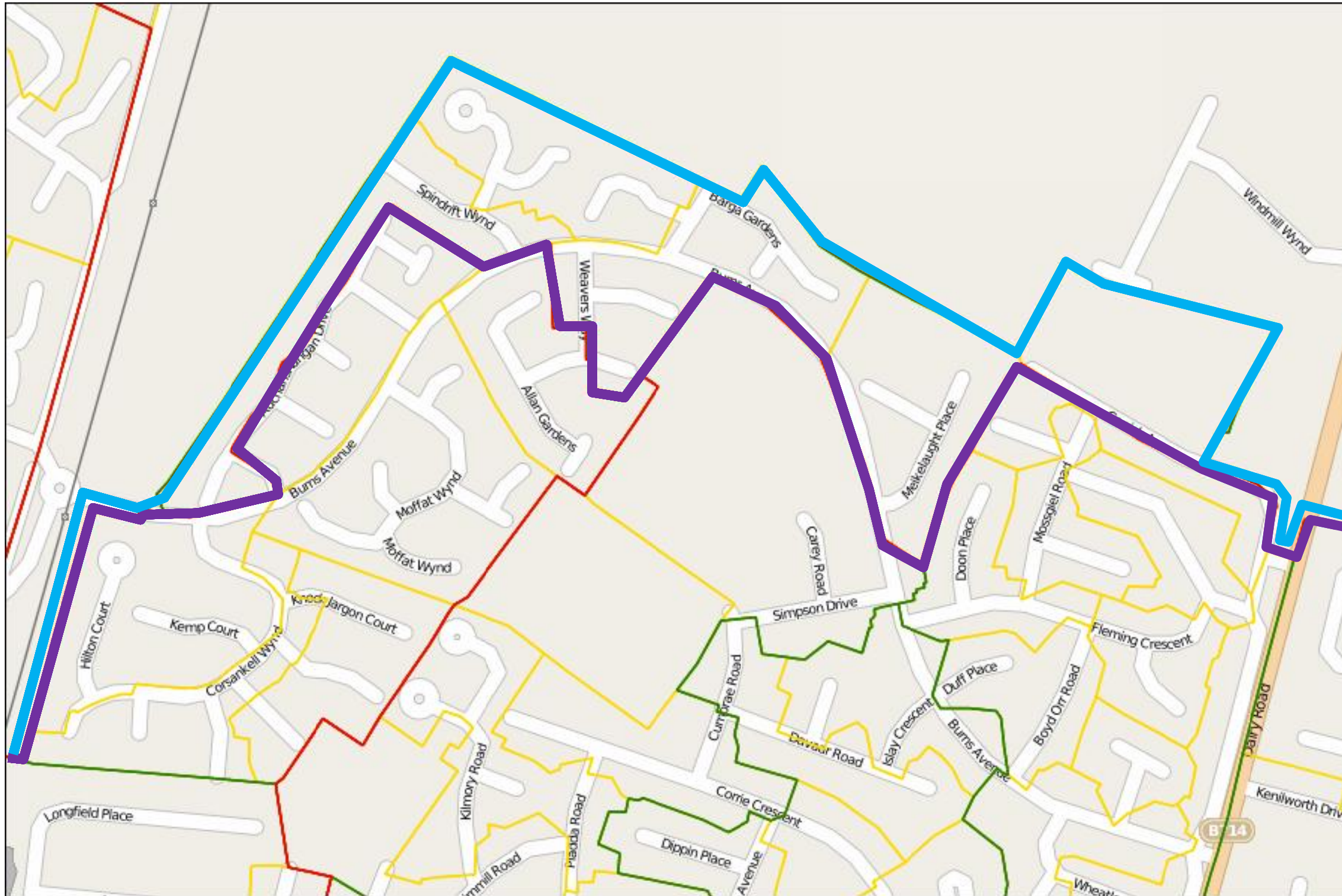
Appendix B Detailed Maps of Data Zones DZ210127, DZ210126, DZ210072 & DZ210062

Map 1: Data Zone DZ210127 Whitehirst Park, Kilwinning



Census Output Area  Data Zone  Intermediate Zone 
Scottish Government Proposed Boundary  North Ayrshire Council Proposed Boundary 

Map 2: Data Zone DZ210126 North Saltcoats



© Crown copyright and database right 2014. All rights reserved.

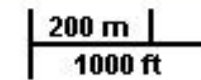
100 m
500 ft


Census Output Area — Data Zone — Intermediate Zone —
Scottish Government Proposed Boundary — North Ayrshire Council Proposed Boundary —

Map3: Data Zone DZ210072 Saltcoats/Stevenston

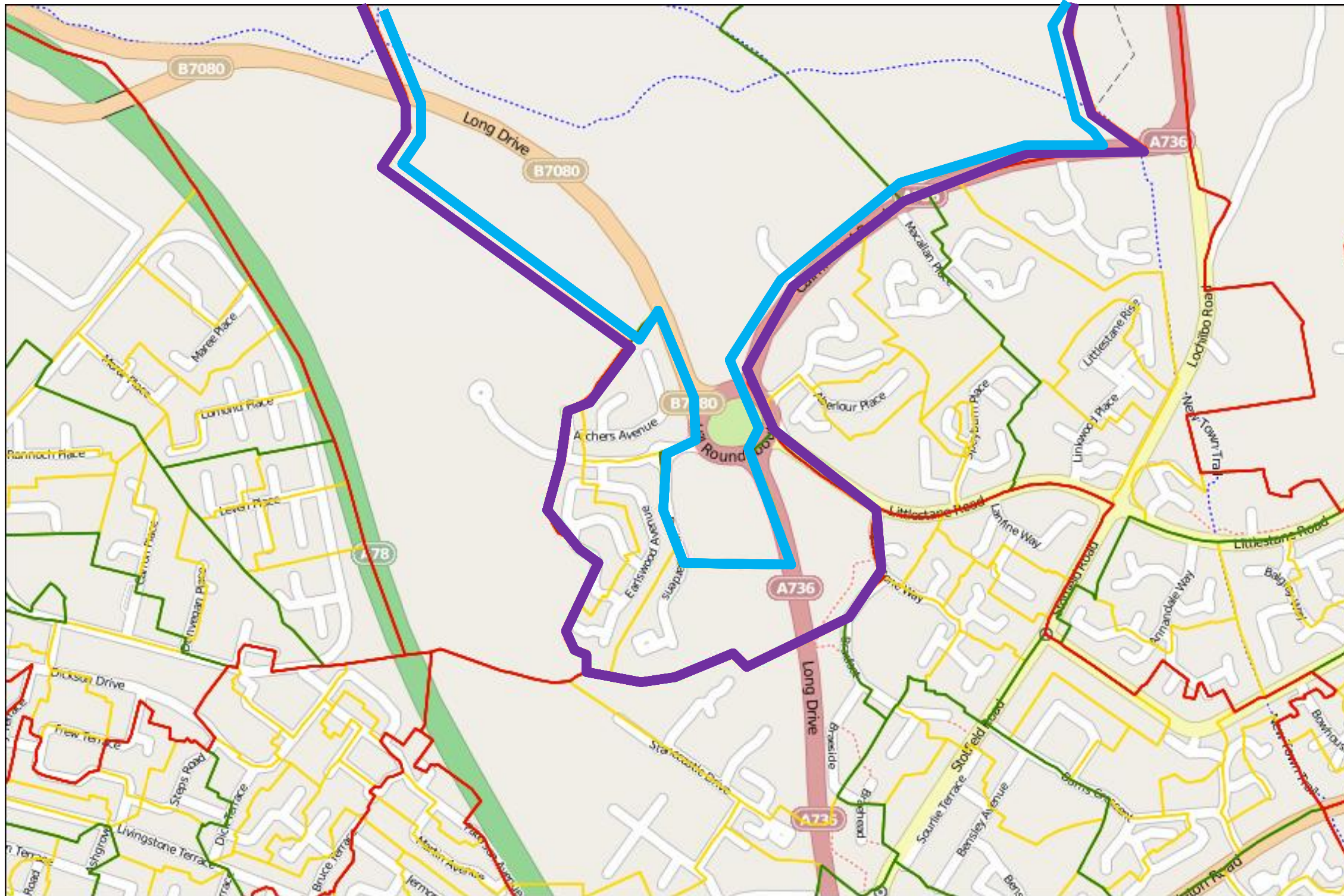


© Crown copyright and database right 2014. All rights reserved.




- Census Output Area 
- Data Zone 
- Intermediate Zone 
- Scottish Government Proposed Boundary 
- North Ayrshire Council Proposed Boundary 

Map 4: Data Zone DZ210062 Montgomerie Park, Irvine



© Crown copyright and database right 2014. All rights reserved.

200 m
1000 ft

Census Output Area  Data Zone  Intermediate Zone 
Scottish Government Proposed Boundary  North Ayrshire Council Proposed Boundary 